

MAPPING SKILLS AND DIGIMAP

A course for teachers and subject leaders of primary geography

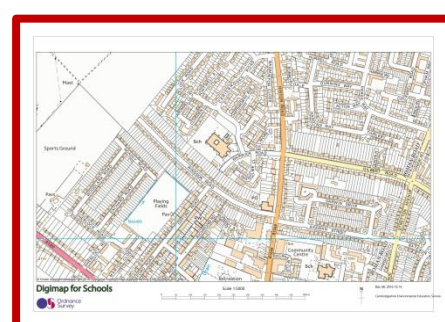
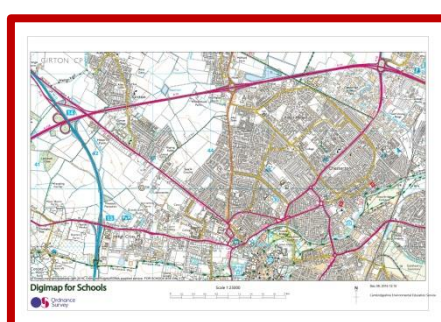
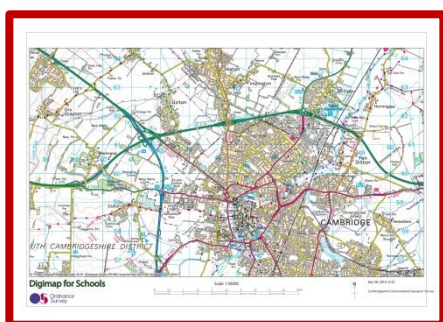
**on Thursday 23 March 2017, 1.30 – 4.30pm
at Mayfield Primary School, CB4 3HN**

Course leader: Darren Bailey, Ordnance Survey & Digimap

The geography National Curriculum clearly details the need for pupils to be competent in their use of map skills. These skills should be built upon and developed, from devising simple maps and constructing basic symbols in a key at KS1, to the use of Ordnance Survey maps at KS2.



This interactive course will provide an insight into using Ordnance Survey maps. From identifying symbols, 4 and 6 figure grid references, to using a compass, the course will develop confidence in order to deliver map skills relevant to the National Curriculum at KS1 and 2. Teachers will be introduced to *Digimap for Schools*, a resource which provides easy access to Ordnance Survey's most detailed digital mapping, designed especially for use in schools. Course participants will have the opportunity of some hands-on use of Digimap and practical map skills activities.



**For details and to make a reservation at £60 per place please select
your subject category at**

<http://www.cambridgeshire.gov.uk/learntogether/homepage/32/cees>

**For further enquiries contact CEES on 01780 782386 or email
cees.stibbington@cambridgeshire.gov.uk**